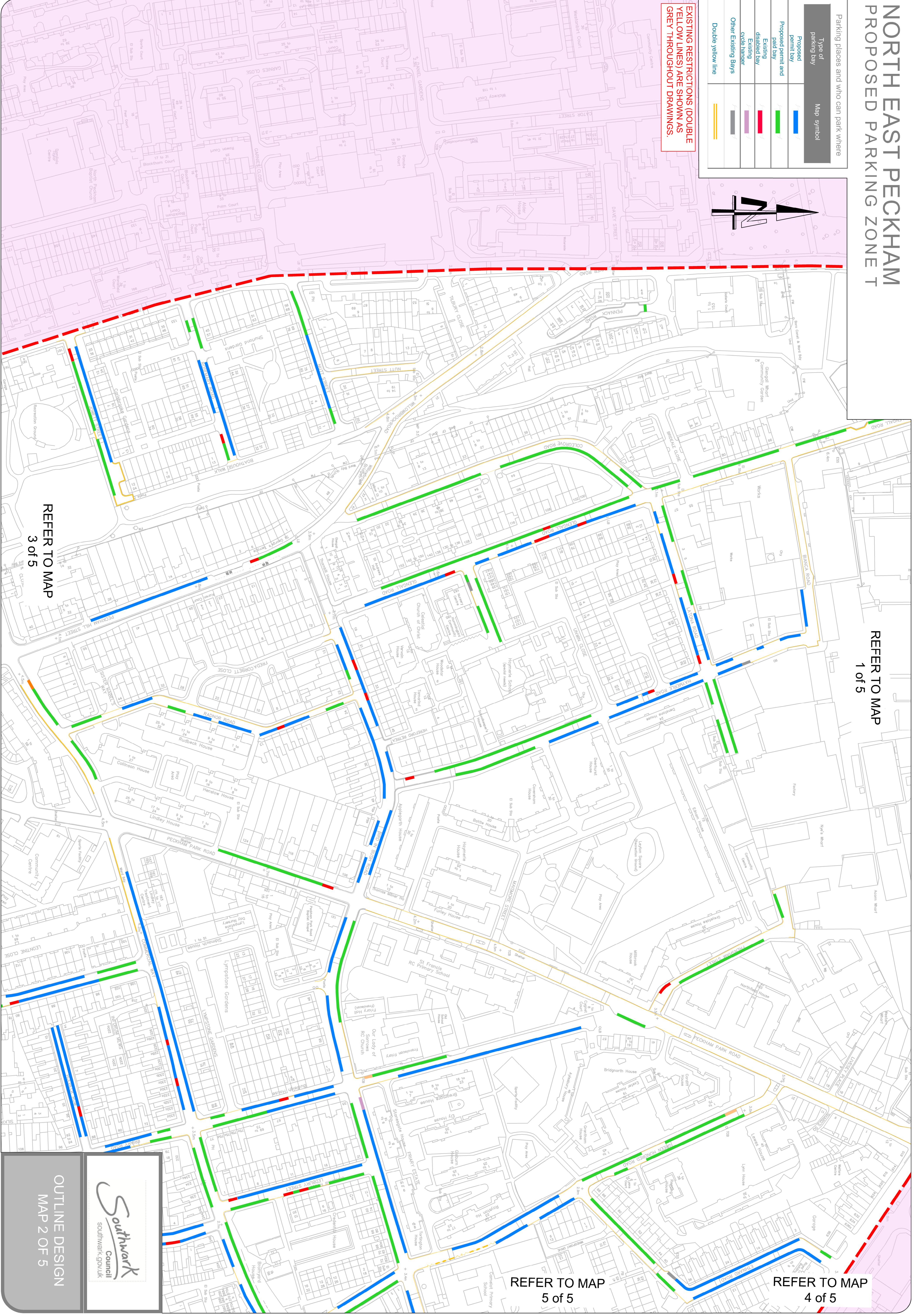
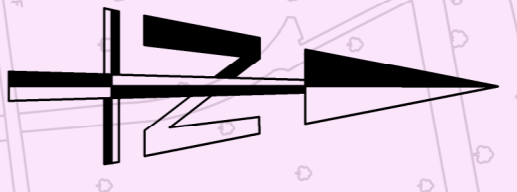


# NORTH EAST PECKHAM PROPOSED PARKING ZONE T

Parking places and who can park where

Type of parking bay	Map symbol
Proposed permit bay	
Proposed permit and paid bay	
Existing disabled bay	
Existing cycle lanes	
Other Existing Bays	
Double yellow line	

EXISTING RESTRICTIONS (DOUBLE YELLOW LINES) ARE SHOWN AS GREY THROUGHOUT DRAWINGS.




REFER TO MAP  
1 of 5

REFER TO MAP  
4 of 5

REFER TO MAP  
5 of 5

REFER TO MAP  
3 of 5



OUTLINE DESIGN  
MAP 2 OF 5