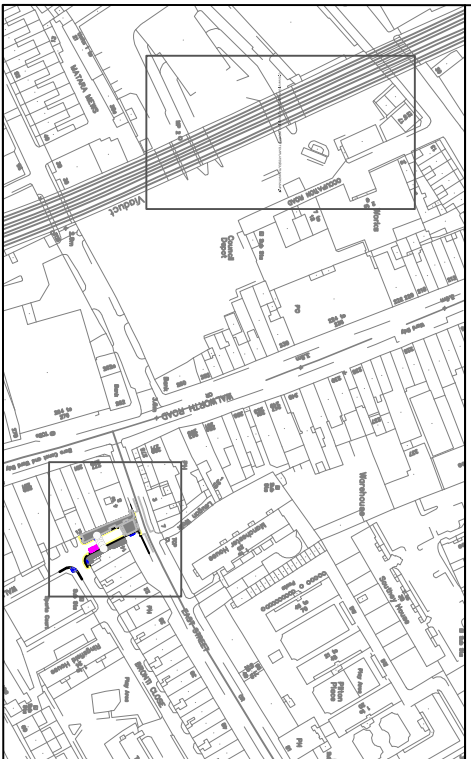





**KEY PLAN:**



**KEY:**

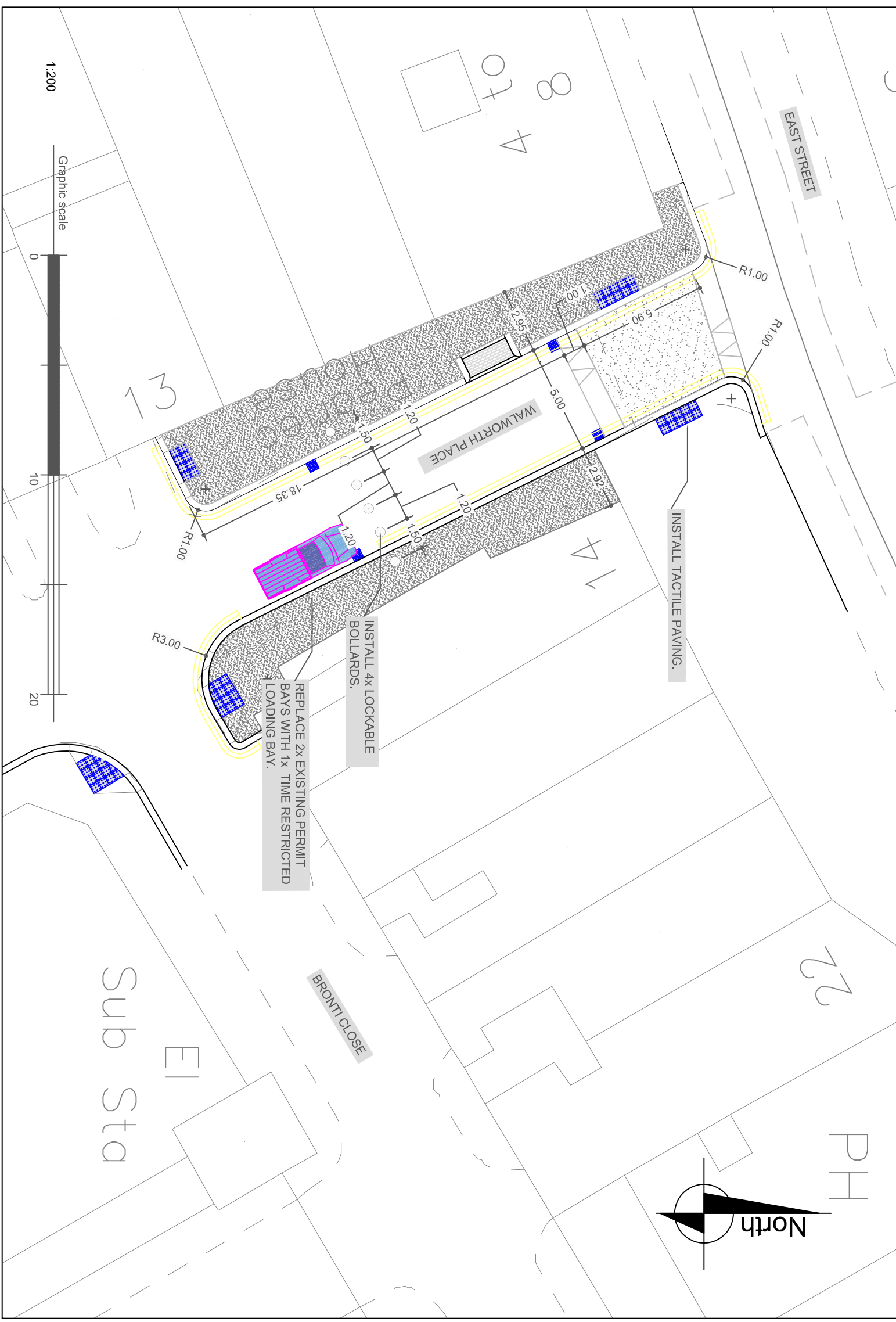
-  40 mm Close graded asphalt concrete surface course, aggregate 6 mm nominal size / 60 mm asphalt concrete MACADAM binder course 32 mm aggregate.
-  ST10 - Asphalt 40 mm thick type designation / 60 mm thick type designation B1S stone mastic asphalt binder course.
-  T(B) - NS/Y (75) - Blister tactile stone slab (Dark Grey, 400x400x75)
-  Imitation granite setts
-  Precast concrete blocks, 208x173x80, Silver Grey)

**NOTES:**

1. Dimensions in meters, unless otherwise stated.
2. This drawing should be read in conjunction with other relevant engineering details, drawings & specifications.
3. Any discrepancies should be reported to the design engineer immediately, so that clarification can be sought prior to the commencement of works.
4. The dimensions must be rectified on site before construction.
5. All works are to be in accordance with Southwark borough council specification and standards.

**OBSERVATIONS:**

Rev	Date	Description	Dm	Chk	App
0	29/08/2018	Outline design	IG	AS	RW
1	24/10/2018	Detail design	IG	AS	RW
2	11/03/2019	Consultation Drawing	GM	AS	RW



**Project**  
**Walworth Place improvement scheme**

**Drawing Title**  
**Master Plan**

**Community council**  
 Borough, Bankside & Walworth

**Ward(s)**  
 North Walworth

Date	Scale	Dm	Rev	App
11/03/19	1:200	GM	AS	RW

**Drawing number**  
**Wap1**

**Status**  
**R2**

**Highways Division**  
**Transport projects**  
**Minor Works**

Environment and Social  
 Regeneration  
 Floor 3, Hub 2  
 160 Tootley Street  
 PO Box 64529  
 London SE1P 5LX