



WALWORTH ACADEMY

SHORNCLIFFE ROAD

Existing widened footway in temporary materials to be replaced with permanent materials

Existing vehicle accesses to be retained and resurfaced

Riddell Court  
1 to 34

ALBANY ROAD

VIEWPORT  
(NOT TO SCALE)





BASED UPON THE ORDNANCE SURVEY MAPPING © CROWN COPYRIGHT 2018 LICENCE NO. 0100019252

**NOTES**

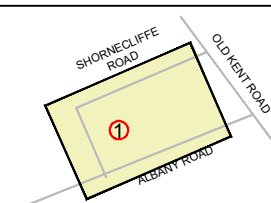
Produced for discussion only.

Topographical survey and further exploratory work to locate underground utilities required in order to determine feasibility of design options.

**KEY:**

-  Existing temporary buildout to be replaced with permanent asphalt buildout
-  Proposed kerb
-  Proposed tactile paving
-  Existing vehicle crossover resurfacing

**KEY PLAN**



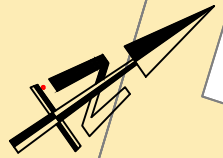
REV	DATE MODIFIED	DESCRIPTION



**EAST FARADAY  
(SHEET 1 OF 3)**

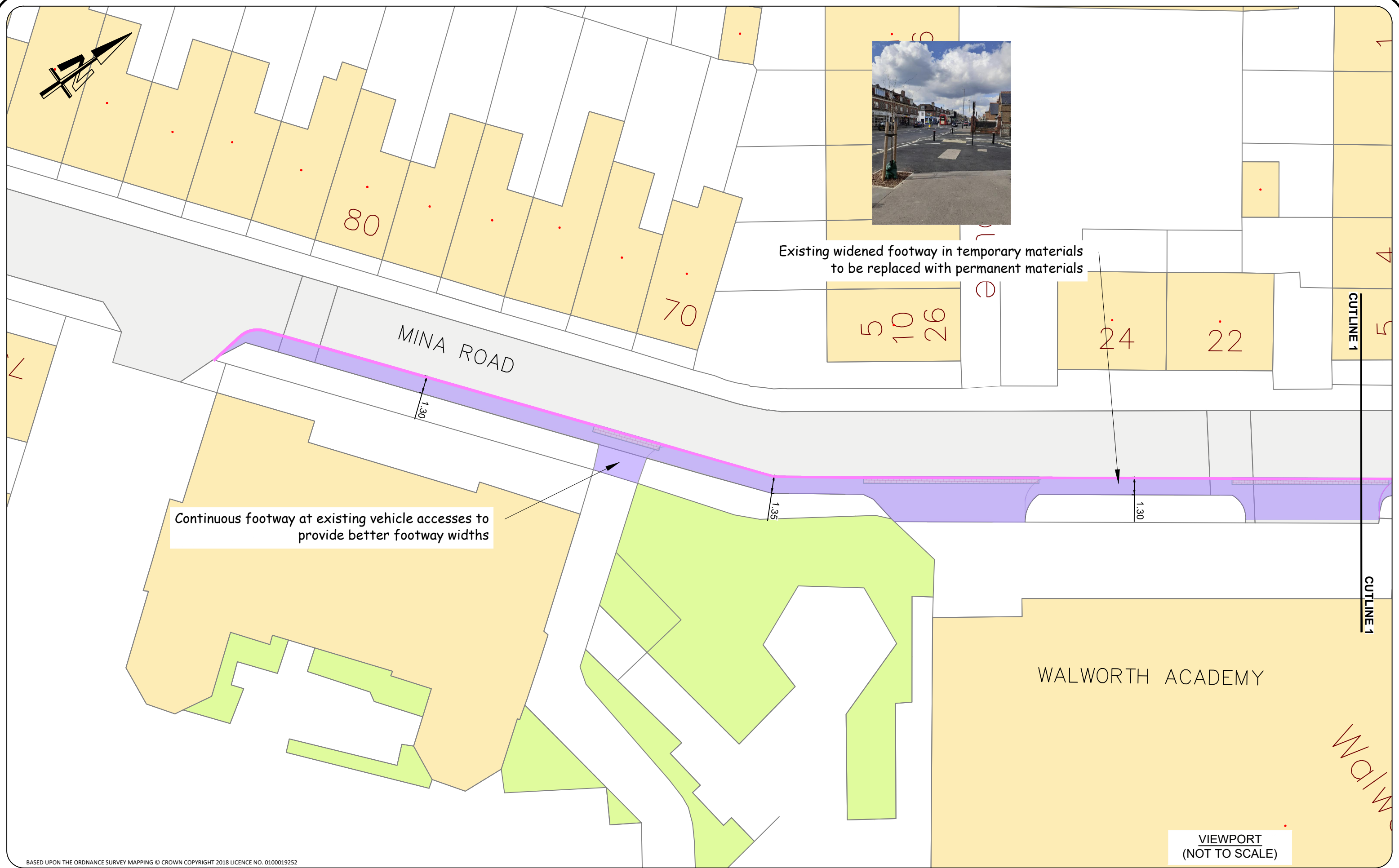
**GSTTC  
PERMANENT  
MEASURES**

SHORNCLIFFE ROAD  
DATE DRAWN: AUG 2023  
REV: -



Existing widened footway in temporary materials to be replaced with permanent materials

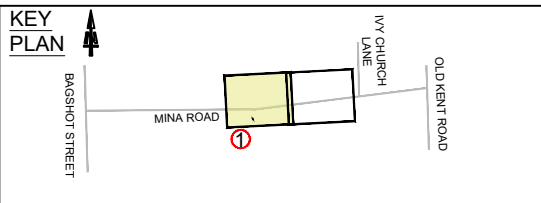
Continuous footway at existing vehicle accesses to provide better footway widths



BASED UPON THE ORDNANCE SURVEY MAPPING © CROWN COPYRIGHT 2018 LICENCE NO. 0100019252

**NOTES**  
Produced for discussion only.  
  
Topographical survey and further exploratory work to locate underground utilities required in order to determine feasibility of design options.

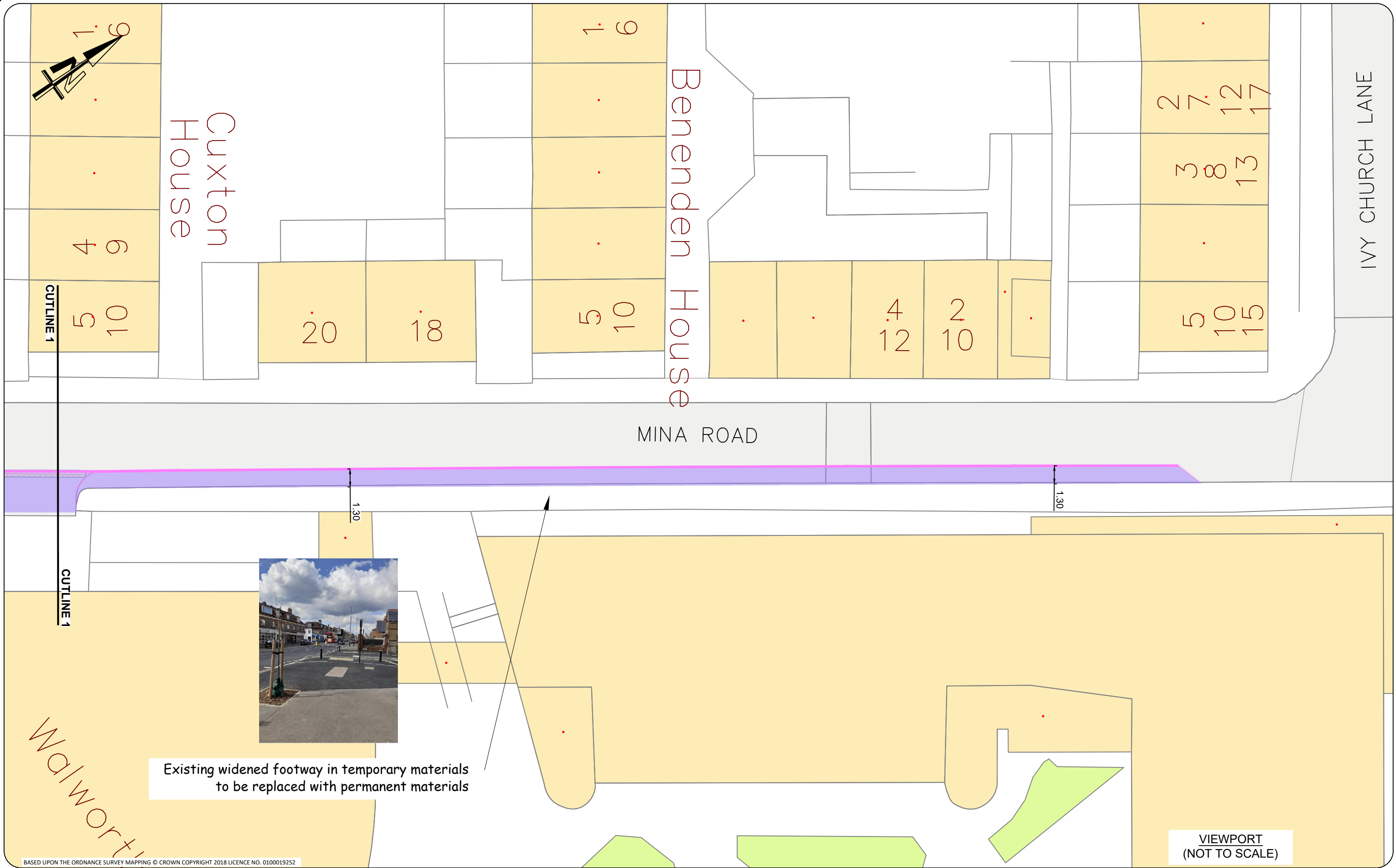
- KEY:**
- Existing temporary buildout to be replaced with permanent asphalt buildout
  - Proposed ramp for existing vehicle crossover
  - Proposed kerb



REV	DATE MODIFIED	DESCRIPTION

**Southwark Council**  
southwark.gov.uk  
**EAST FARADAY**  
(SHEET 2 of 3)

**GSTTC PERMANENT MEASURES**  
MINA ROAD  
DATE DRAWN: MAR 2023  
REV: -

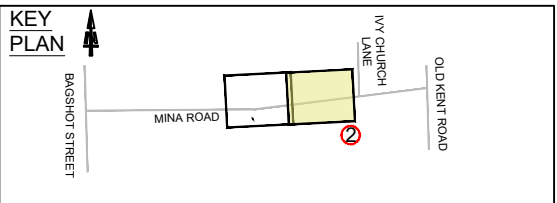


BASED UPON THE ORDNANCE SURVEY MAPPING © CROWN COPYRIGHT 2018 LICENCE NO. 0100019252

**NOTES**  
 Produced for discussion only.  
 Topographical survey and further exploratory work to locate underground utilities required in order to determine feasibility of design options.

**KEY:**

- Existing temporary buildout to be replaced with permanent asphalt buildout
- Proposed ramp for vehicle crossover
- Proposed kerb



REV	DATE MODIFIED	DESCRIPTION

**Southwark**  
Council  
southwark.gov.uk

**GSTTC PERMANENT MEASURES**

**MINA ROAD**

DATE DRAWN: MAR 2023

REV: -

**EAST FARADAY (SHEET 3 of 3)**