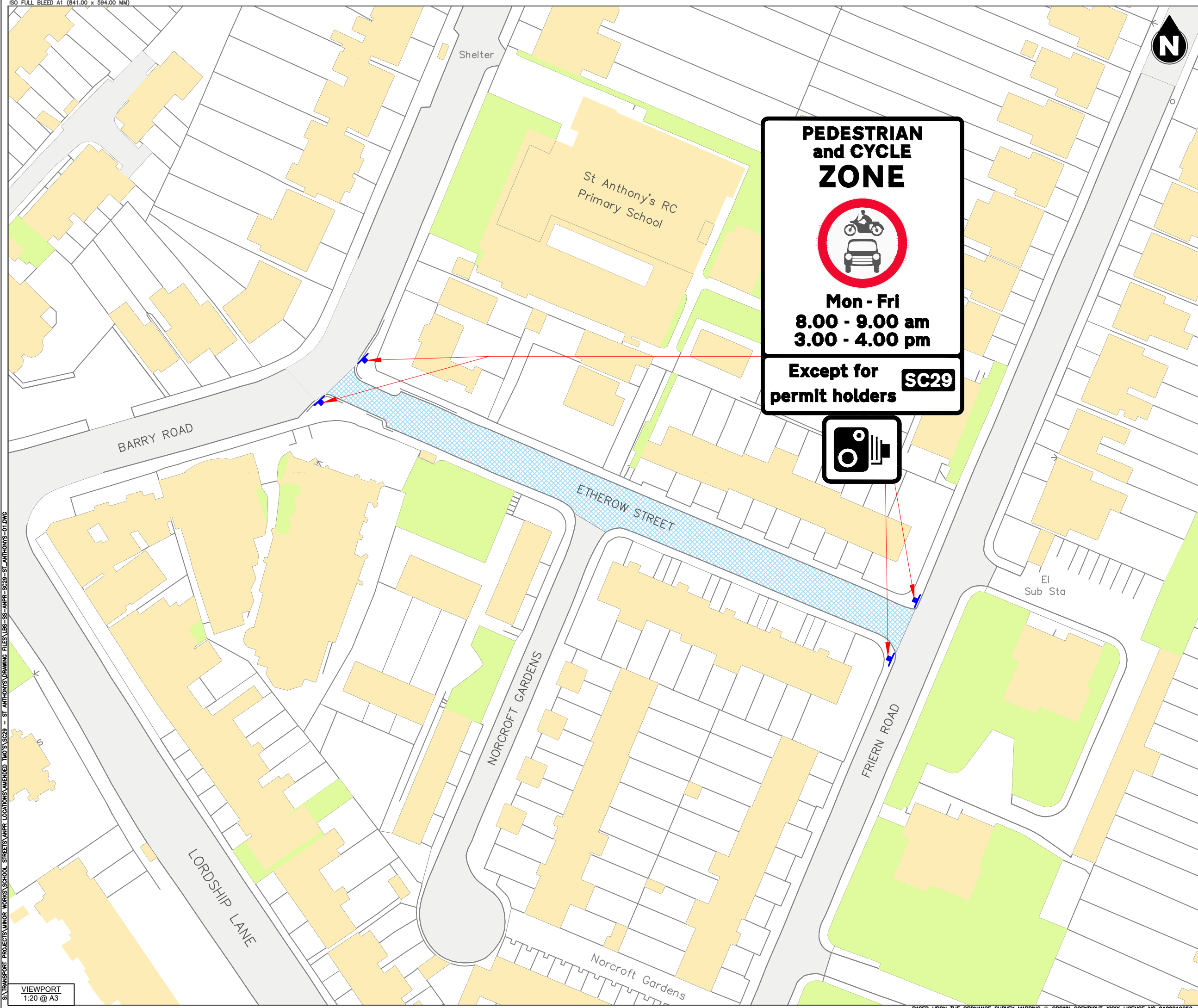


S:\TRANSPORT PROJECTS\MINOR WORKS\SCHOOL STREETS\ANPR LOCATIONS\DRAWING FILES\LBS-SS-ANPR-SC29-ST_ANTHONY'S-01.DWG

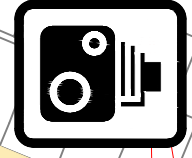
VIEWPORT
1:20 @ A3



**PEDESTRIAN
and CYCLE
ZONE**

**Mon - Fri
8.00 - 9.00 am
3.00 - 4.00 pm**


**Except for
permit holders** **SC29**



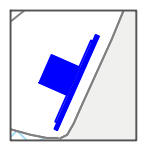
NOTES

1. Dimensions in meters, unless otherwise stated.
2. This drawing should be read in conjunction with other relevant engineering details, drawings & specifications.
3. Any discrepancies should be reported to the design engineer immediately, so that clarification can be sought prior to the commencement of works.
4. The dimensions must be verified on site before construction.
5. All works are to be in accordance with Southwark borough council specification and standards.

KEY



SCHOOL STREET



SIGN POST

KEY



DD/MM/YY	-	-	-		
DD/MM/YY	-	-	-		
DD/MM/YY	-	-	-		
DD/MM/YY	-	-	-		
REV	DATE	REVISION DESCRIPTION / DETAILS	SD DRN	GM CHKD	GM APPRD
A	19/05/23	OUTLINE DESIGN	SD	GM	GM



PROJECT: MINOR WORKS SCHOOL STREETS ANPR ST ANTHONYS PRIMARY SCHOOL		
DRAWING TITLE: MASTER PLAN	DRAWN BY: SD	DESIGNED BY: SD
SHEET: 1 OF 1	CHECKED BY: GM	APPROVED BY: GM
STATUS: OD	DATE: 19/05/23	SCALE: A1: 1:20
DRAWING NO: LBS-SS-ANPR-SC29-ST_ANTHONY'S-01	REV: A	