


**PEDESTRIAN
and CYCLE
ZONE**

**Mon - Fri
8.15 - 9.15 am
3.00 - 4.00 pm**

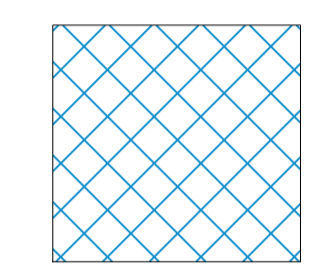
Except for permit holders **SC30**



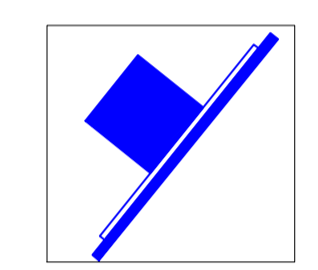
NOTES

1. Dimensions in meters, unless otherwise stated.
2. This drawing should be read in conjunction with other relevant engineering details, drawings & specifications.
3. Any discrepancies should be reported to the design engineer immediately, so that clarification can be sought prior to the commencement of works.
4. The dimensions must be verified on site before construction.
5. All works are to be in accordance with Southwark borough council specification and standards.

KEY

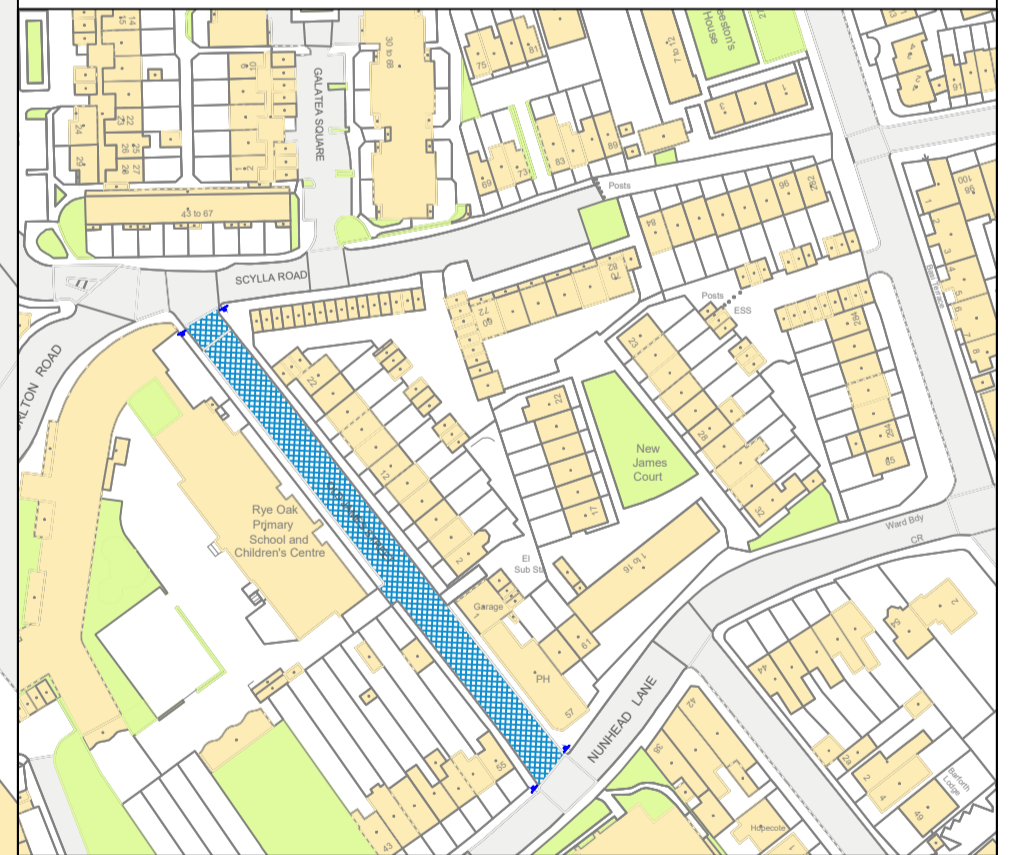


SCHOOL STREET



SIGN POST

LOCATION PLAN



DD/MM/YY					
DD/MM/YY					
DD/MM/YY					
DD/MM/YY					
DD/MM/YY					
DD/MM/YY					
REV	DATE	REVISION DESCRIPTION / DETAILS	DRN BY	CHKD BY	APRVD BY
A	22/09/23	OUTLINE DESIGN	SD	GM	RW



PROJECT: **MINOR WORKS
SCHOOL STREETS ANPR
RYE OAK PRIMARY SCHOOL**

DRAWING TITLE: **MASTER PLAN**

SHEET: **1 OF 1**

STATUS: **OD**

DRAWING NO: **LBS-SS-ANPR-SC30-RYE_OAK-01**

SCALE: **1:250**

DRAWN BY: **SD**
DESIGNED BY: **SD**
CHECKED BY: **GM**
APPROVED BY: **RW**
DATE: **22/09/23**

REV: **A**

PLAN VIEW
SCALE 1:250

C:\USERS\SD\ONE\ONE\DRIVE - SOUTHWARK COUNCIL\MINOR WORKS TEAM (ONEDRIVE)\SCHOOL STREETS\RYE OAK\RYE OAK SCHOOL STREETS.DWG