





































Parking places and who can park where							
Type of parking bay	Map symbol	Example sign	Resident permit holder	Business permit holder	Visitor voucher holder	Blue badge holder	Pay by phone visitor
Proposed permit bay							
Proposed permit and paid bay (shared use)						 Free	
Existing disabled bay (To be retained)							
Proposed loading bay		Free loading for 40 minutes, no return within 2 hours					
Existing motorcycle bay		Free to park for all motorcycles					
EV charging bay		Free to park and charge for all electric motor vehicles					
Car club							
Other existing bays (separate tables)		Refer to drawing					
Waiting restrictions							
Waiting Restriction	Map symbol	Waiting Restriction	Map symbol				
Proposed double yellow lines		Existing red lines (for reference only)					
Bus stop (Existing)		Existing parking restriction					
		Existing school keep clear					
Other features on map							
Description	Map symbol	Description	Map symbol				
Existing cycle hangar		Non public highway					
Proposed cycle hangar		CFR12 cycle route					
		Other highway schemes					
Boundary of study area							
