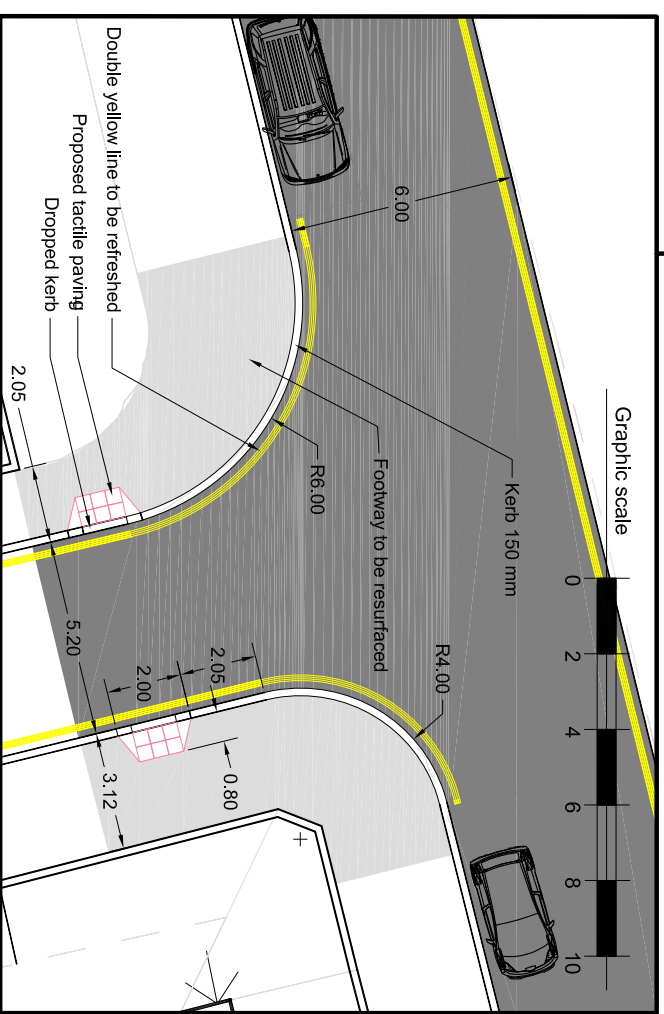
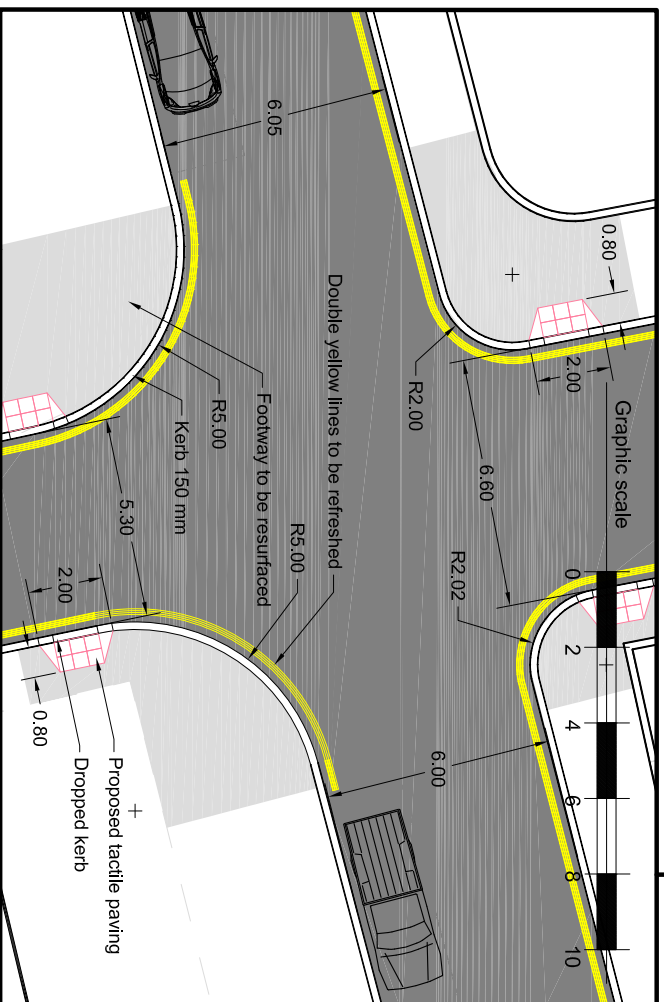
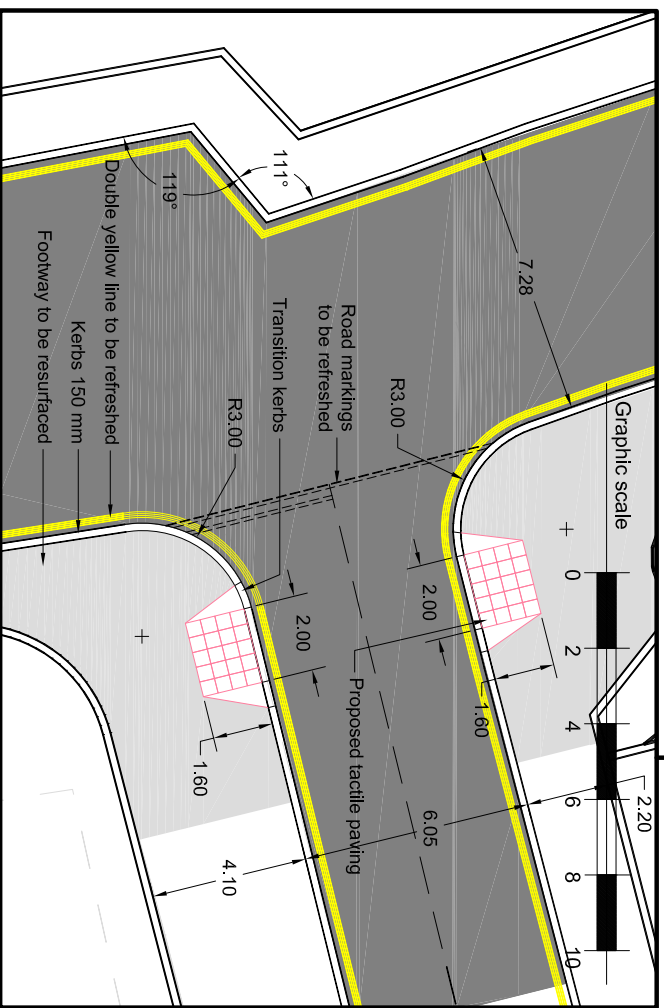



- Notes:**
1. Dimensions in meters, unless otherwise stated.
 2. No topographical survey had been done; in order to accurately place or locate elements on site.



Rev	Date	Description	Drn	Chk	App
R1	25/8/17	Scheme extension over Br Park	IG	AS	RW
R2	30/8/17	Build outs modification	IG	AS	RW
R3	11/09/17	Scheme ext. Dropped kerbs	IG	AS	RW

Project
North Camberwell
improvements

Community council		Ward(s)	
Southwark		Camberwell	



Highways Division
Transport projects
Minor Works

Drawing Title
Sector 5
Dalwood street improvements

Date	Scale	Drn	Rev	App
Sept '17	As Indicated	IG	AS	RW



Environment and Social
 Regeneration
 Floor 3, Hub 2
 160 Tooley Street
 PO Box 64529
 London SE1P 5LX