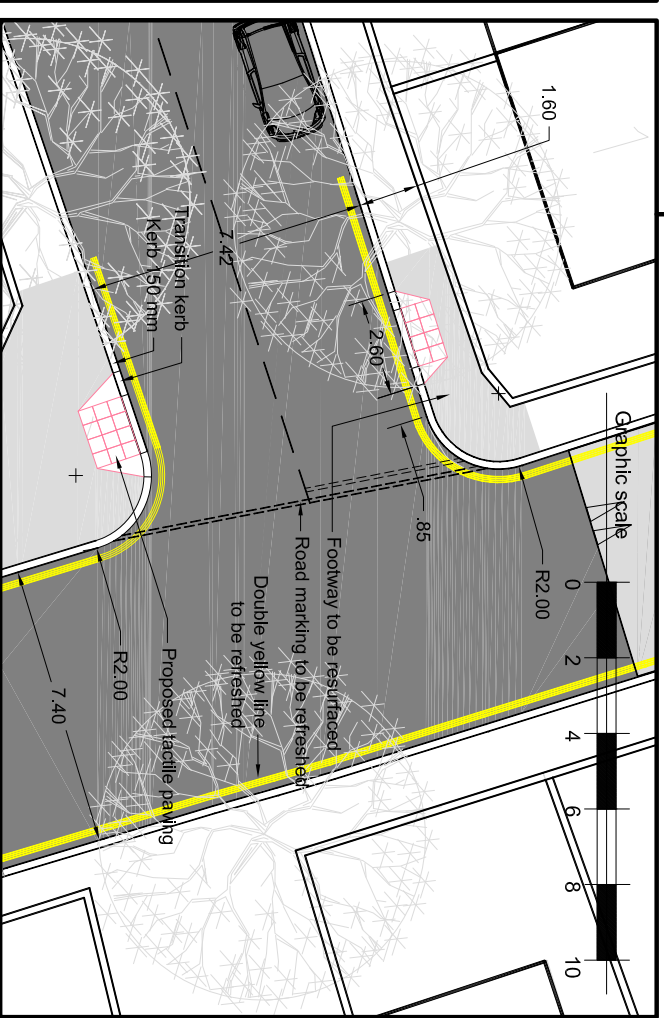
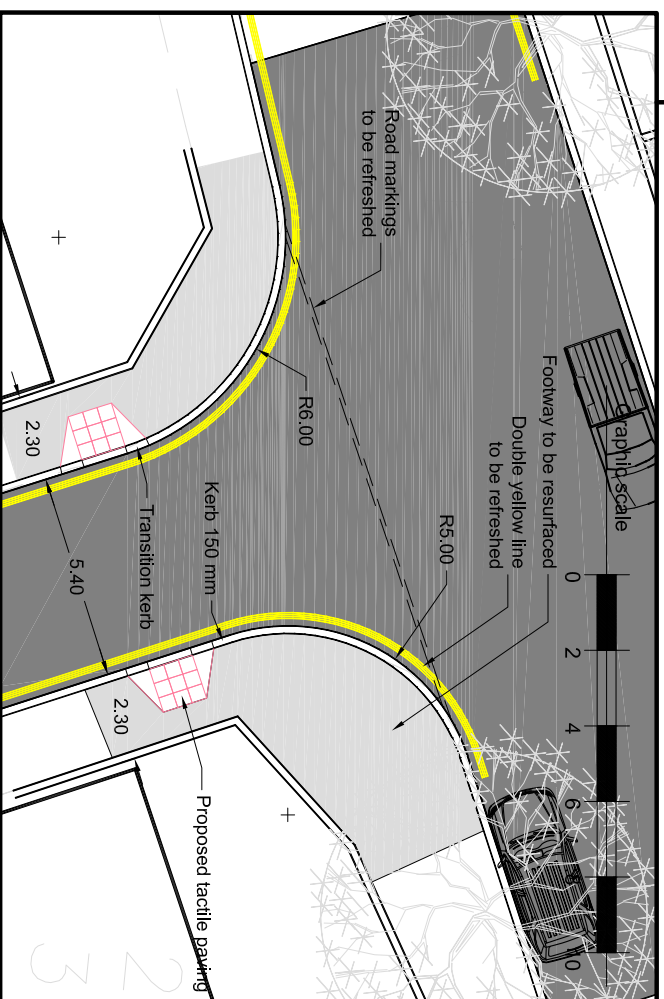
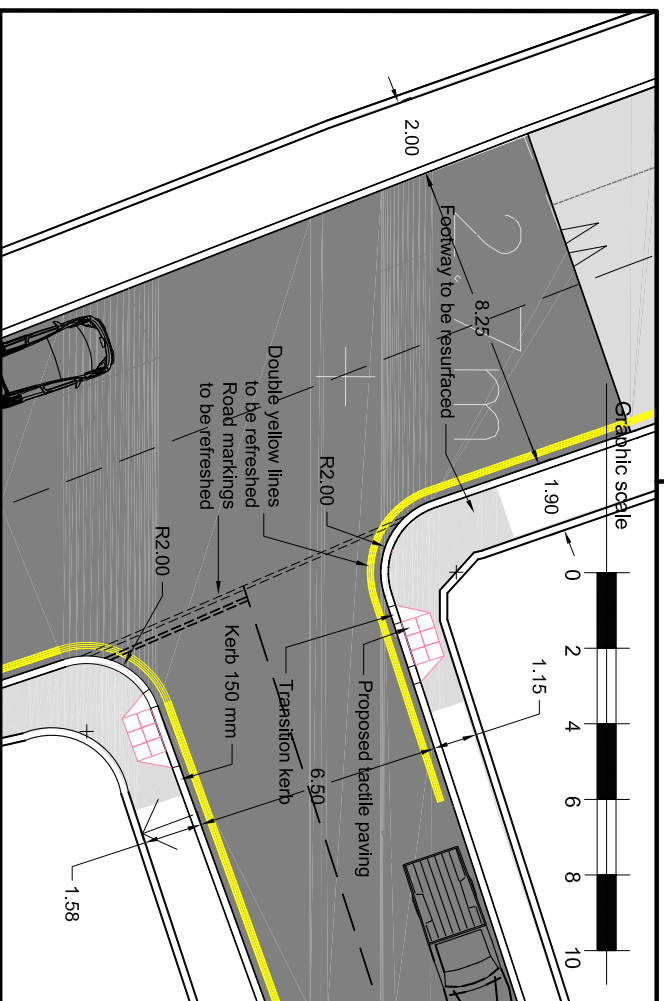


- Notes:**
1. Dimensions in meters, unless otherwise stated.
  2. No topographical survey had been done; in order to accurately place or locate elements on site.




Rev	Date	Description	Drm	Chk	App
R1	25/8/17	Scheme extension over Br Park	IG	AS	RW
R2	30/8/17	Build outs modification	IG	AS	RW
R3	11/09/17	Scheme ext. Dropped kerbs	IG	AS	RW

**Project**  
**North Camberwell**  
**improvements**

**Community council**  
**Southwark**

**Ward(s)**  
**Camberwell**



**Highways Division**  
**Transport projects**  
**Minor Works**

Environment and Social  
 Regeneration  
 Floor 3, Hub 2  
 160 Tooley Street  
 PO Box 64529  
 London SE1P 5LX

Drawing Title

**Sector 4**

**Brunswick villas improvements**

Date

Sept '17

Scale

As Indicated

Drm

IG

Rev

AS

App

RW

Status

NC5