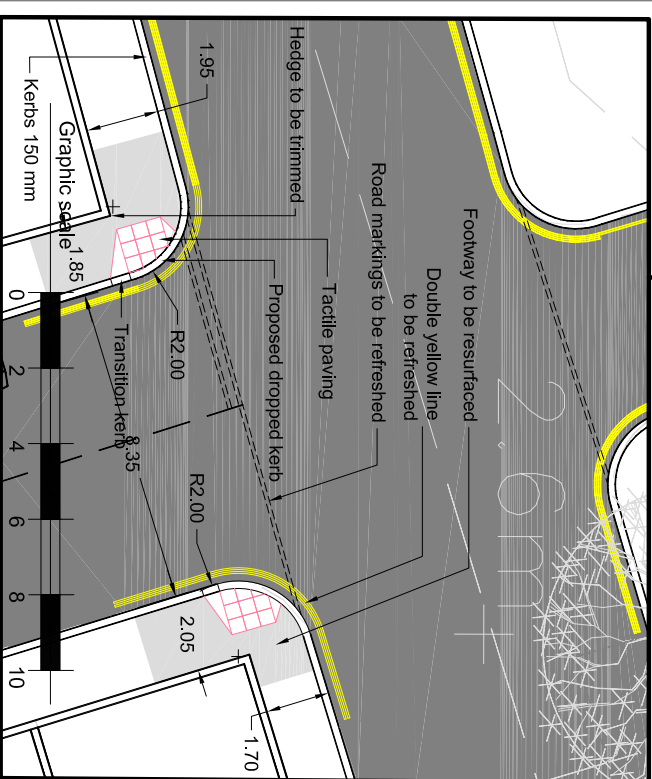
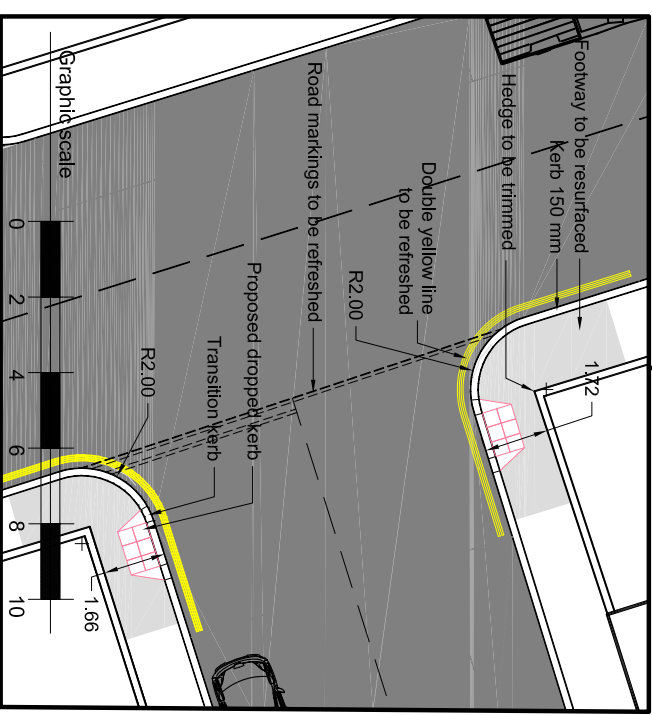




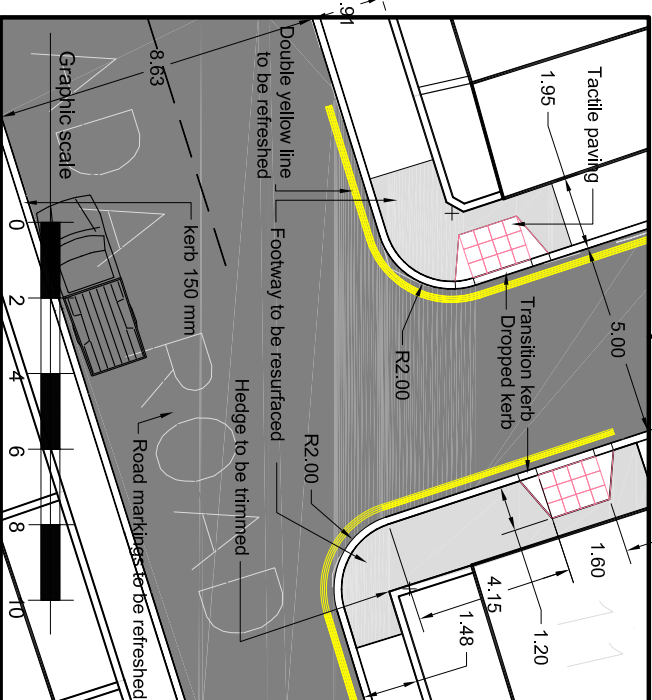
**Notes:**  
 1. Dimensions in meters, unless otherwise stated.  
 2. No topographical survey had been done; in order to accurately place or locate elements on site.



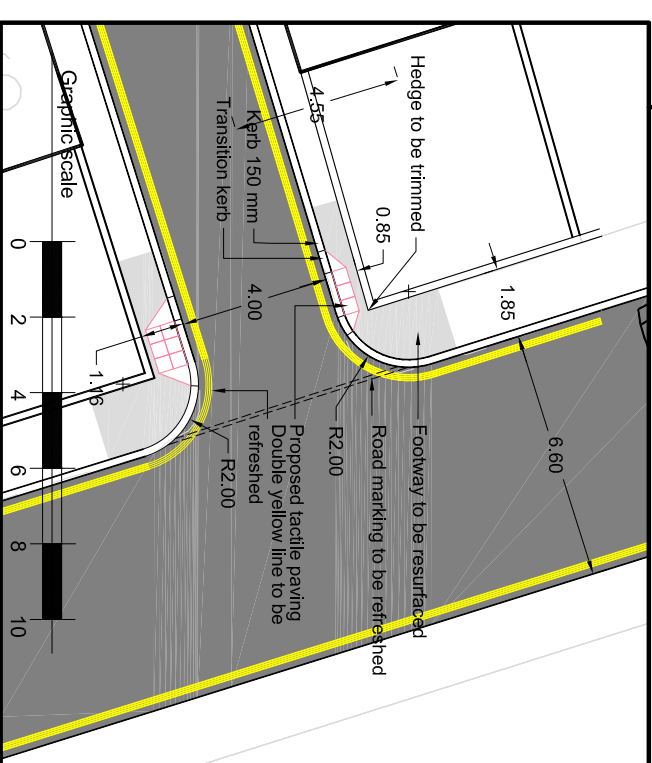
Elmington road & St Giles road junction - 1:200



Ada road & St Giles road junction - 1:200



Ada road & Elmington junction - 1:200



Ada road & Havil street junction - 1:200

Rev	Date	Description	Drm	Chk	App
R1	25/8/17	Scheme extension over Br Park	IG	AS	RW
R2	30/8/17	Build outs modification	IG	AS	RW
R3	11/09/17	Scheme ext. Dropped kerbs	IG	AS	RW

**Project**  
 North Camberwell  
 improvements

**Drawing Title**  
 Sector 3  
 Ada road & Elmington road  
 improvements

Community council		Ward(s)	
Southwark		Camberwell	
Date	Scale	Drm	Rev
Sept '17	As Indicated	IG	AS
Drawing number	Status		
NC4			



**Highways Division**  
 Transport projects  
 Minor Works

Environment and Social  
 Regeneration  
 Floor 3, Hub 2  
 160 Tooley Street  
 PO Box 64529  
 London SE1P 5LX

? Crown copyright and database rights 2014 Ordnance Survey (0)100019252