








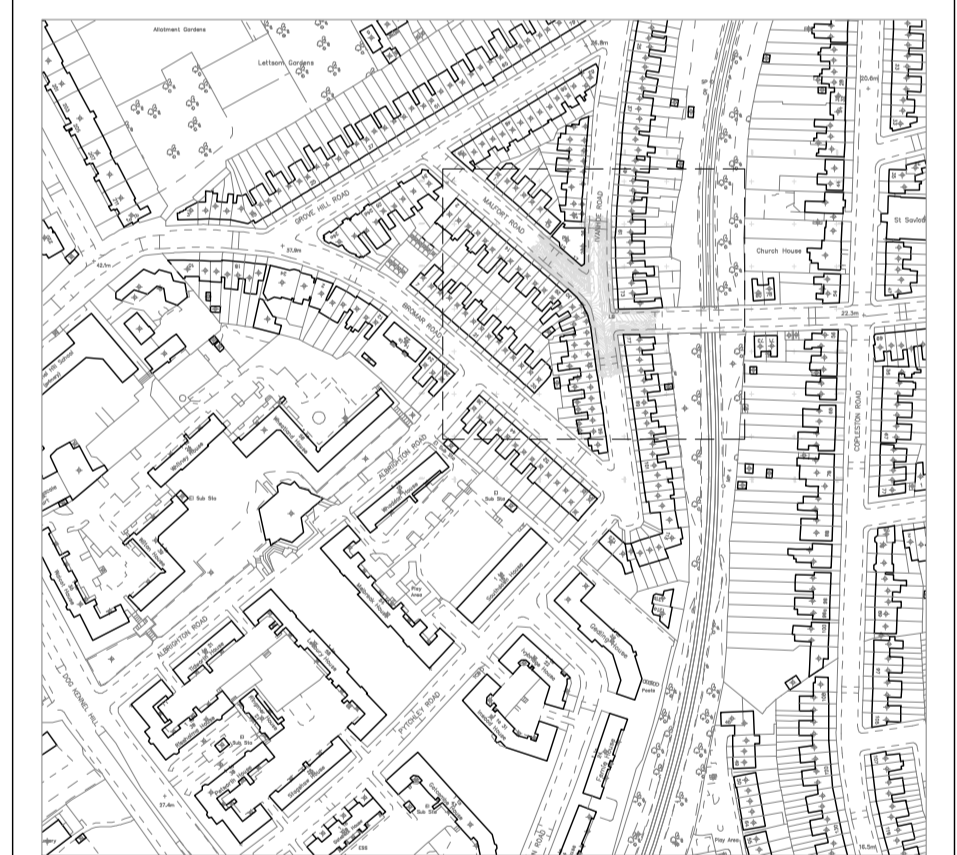
NOTES

1. Dimensions in meters, unless otherwise stated.
2. This drawing should be read in conjunction with other relevant engineering details, drawings & specifications.
3. Any discrepancies should be reported to the design engineer immediately, so that clarification can be sought prior to the commencement of works.
4. The dimensions must be rectified on site before construction.
5. All works are to be in accordance with Southwark borough council specification and standards.

KEY

-  **F-B1-PC(63)**
Pre-cast concrete flag, pimple finish, grey, 600x600x63.
(235.00 m2)
-  **B-NS(80)-CR/STR**
Granite cubes, cropped finish, dark grey, 80x80x80.
(12.00 m2)
-  **T(B)-PC(65)**
Blister tactile stone slab, Dark Grey, 400x400x65.
(8.00 m2)
-  **BARK MULCH**
Tree pit
(16.00 m2)
-  **PROPOSED ROAD MARKING**
ADDITIONAL ROAD MARKINGS
(VAR).

KEY MAP



REV	DATE	REVISION DESCRIPTION / DETAILS	DRN BY	CHKD BY	APRVD BY
C	06.12.21	DETAIL DESIGN	IG	GM	RW
B	29.06.21	OUTLINE DESIGN	IG	GM	-
A	25.05.21	DRAFT PROPOSAL	IG	GM	-



PROJECT:
IVANHOE-MALFORT-AVONDALE RISE JUNCTION IMPROVEMENTS

TITLE:
MASTER PLAN

STATUS:	DD	DRAWN	IG
		DESIGNED	IG
SCALE:	1:200 @ A3	CHECKED	GM
		APPROVED	RW
DRAWING NO:	LBS/MW/IVANHOE_RD/900-11000/01	REV:	C
DATE DRAWN:	06 DECEMBER 2021	DATE ISSUED:	17 DECEMBER 2021