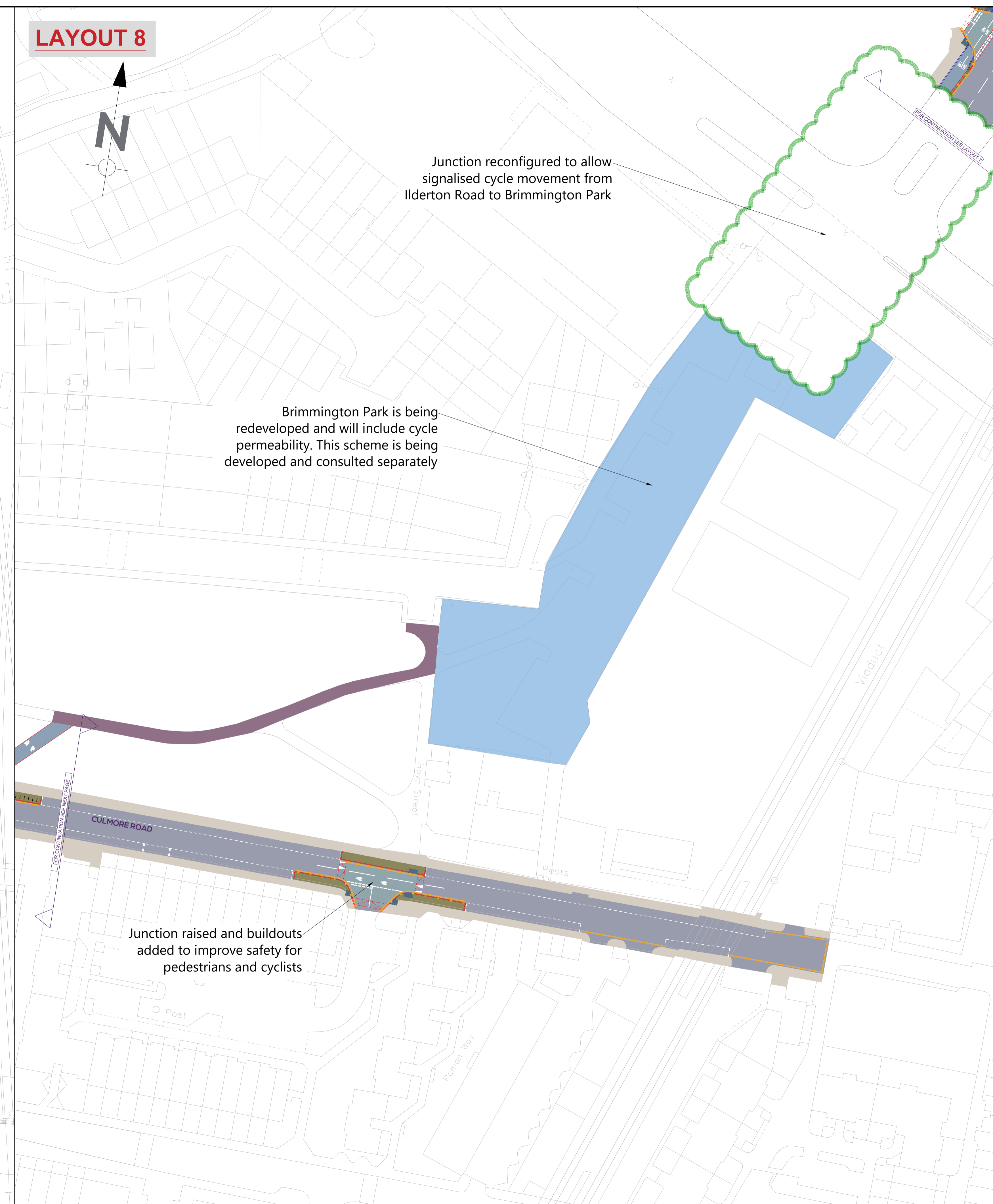
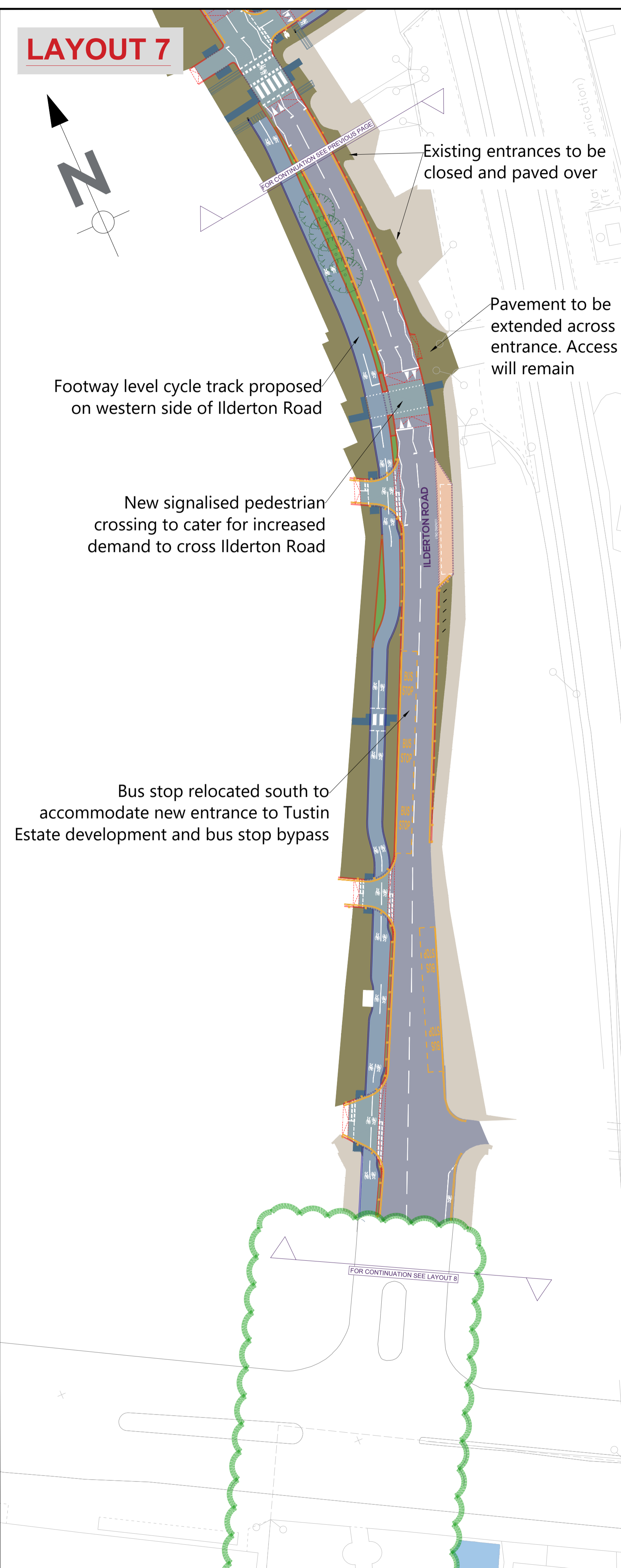
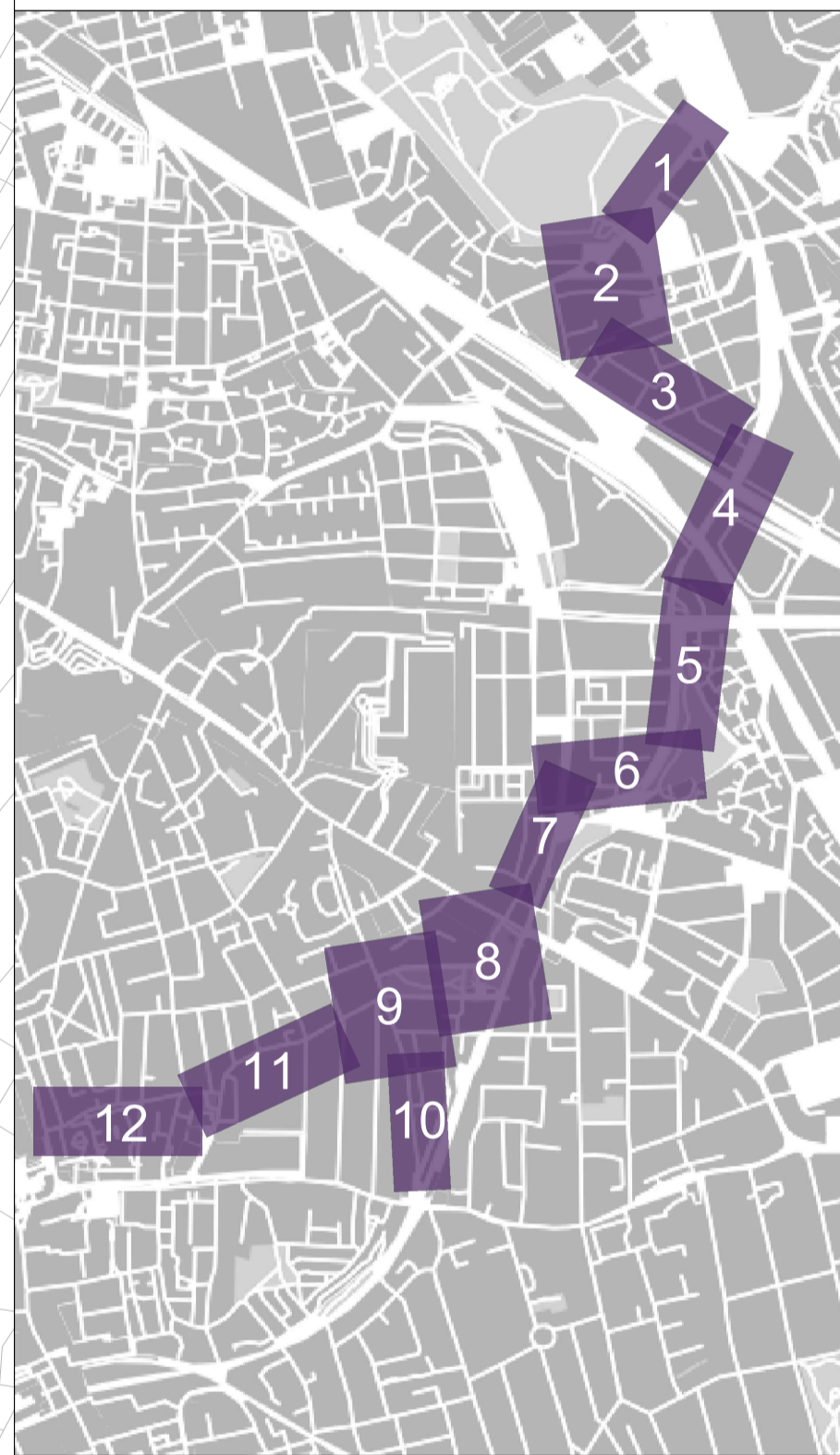


**LAYOUT 7**

**LAYOUT 8**



- KEY:**
- Proposed kerbs
  - Proposed Camden kerbs
  - - - Proposed dropped kerbs
  - White road markings
  - Double yellow line (no waiting)
  - Double yellow line double kerb blips (no waiting or loading)
  - - - Proposed ramp
  - Proposed wall
  - Proposed footway
  - Proposed raised carriageway
  - Proposed tactile paving
  - Proposed cycle track at footway level
  - Proposed footway level loading
  - Proposed Green area
  - Proposed tactiles
  - Carriageway
  - Existing raised carriageway
  - Existing tactile paving
  - Existing footway
  - Existing shared space
  - Existing green space
  - Existing cycle track at footway level
  - Existing trees
  - Proposed trees
  - Proposed cycle stands
  - Proposed drainage channel



2.0	30/03/2023	REVISION FOLLOWING SPONSOR REVIEW	DC	DW	DW
1.0	10/02/2023	FIRST DRAFT	DC	DW	DW
REV	REV. DATE	PURPOSE OF REVISION	DRAWN	CHKD	APPRVD

**MINRP**

CLIENT

**Southwark Council**  
southwark.gov.uk

PROJECT

**CFR12 PECKHAM TO ROTHERHITHE CYCLEWAY**

DRAWING TITLE

**CONSULTATION PLAN AREA 3a**

DRAWING STATUS

**DRAFT**

SCALE 1:500 @ A1 DO NOT SCALE

SHEET 004 OF 006

DRAWING NUMBER **7714-MNRP-HGN-DR-104** REV **2.0**

This drawing is not to be used in whole or part other than for the intended purpose and project as defined on this drawing. Refer to the contract for full terms and conditions.