

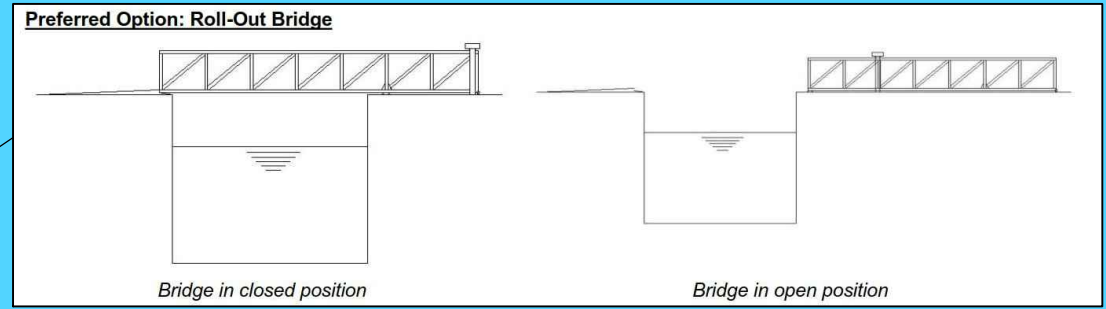
EXISTING CONDITION

1 to 36

CONTINUATION - REFER TO SHEET 15

THAMES RIVER


Existing lock gates to be retained



Proposed new roll out bridge for pedestrians and cyclists



3.0

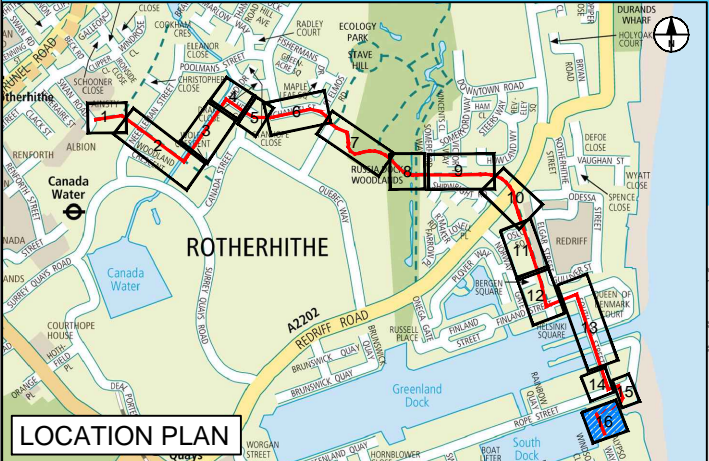
SOUTH DOCK MARINA



EXISTING CONDITION

NOTE: ALL DIMENSIONS ARE SHOWN IN METERS (M)

- LEGEND:**
-  PROPOSED BRIDGE
 -  PROPOSED QUIETWAY 14 WAYFINDING ROAD MARKINGS



LOCATION PLAN

Quietway 14 Consultation - South Dock Lock Bridge (Sheet 16)