









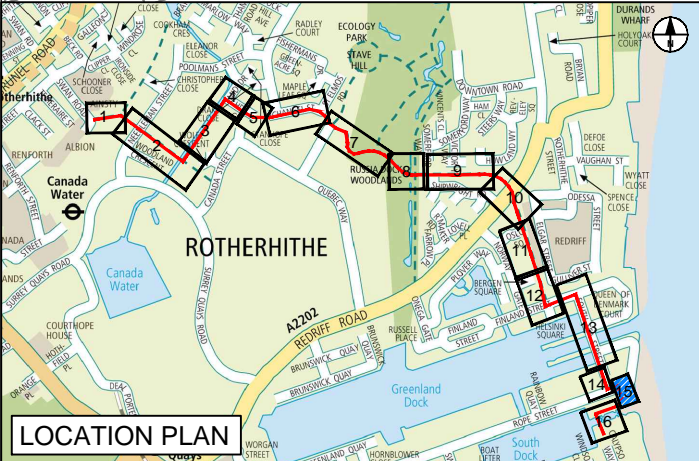


NOTE: ALL DIMENSIONS ARE SHOWN IN METERS (M)

LEGEND:

-  PROPOSED DROPPED KERB
-  PROPOSED BLISTER TACTILE PAVING
-  RELOCATED BOLLARD
-  PROPOSED BOLLARD
-  RELOCATED LAMP POST
-  RELOCATED CYCLE STAND
-  STREET FURNITURE TO BE RELOCATED
-  RELOCATED STREET FURNITURE
-  PROPOSED QUIETWAY 14 WAYFINDING ROAD MARKINGS
-  NEW WAITING RESTRICTIONS TO BE INSTALLED



Quietway 14 Consultation - Rope Street to South Dock Lock Bridge (Sheet 15)